

Stay informed

It's important to know the different ways you can stay informed before and during an emergency.



**Bay of Plenty
Emergency Management**

www.bopcivildefence.govt.nz



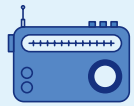
**Western Bay of Plenty
District Council website**

www.westernbay.govt.nz



MetService

[www.metservice.com/rural/
regions/bay-of-plenty](http://www.metservice.com/rural/regions/bay-of-plenty)



Local radio stations
Listen to local radio



Western Bay frequencies

National radio	101.0 FM	819 AM
Newstalk ZB	90.2 FM	1008 AM
The Hits	95.0 FM	
More FM	93.4 FM	104.2 FM
Magic	99.8 FM	

Fire, Police or medical emergency, dial 111

Your local Evacuation Centre is:

- Maketu Gentlemen's Club (MGC)



Kia takatu

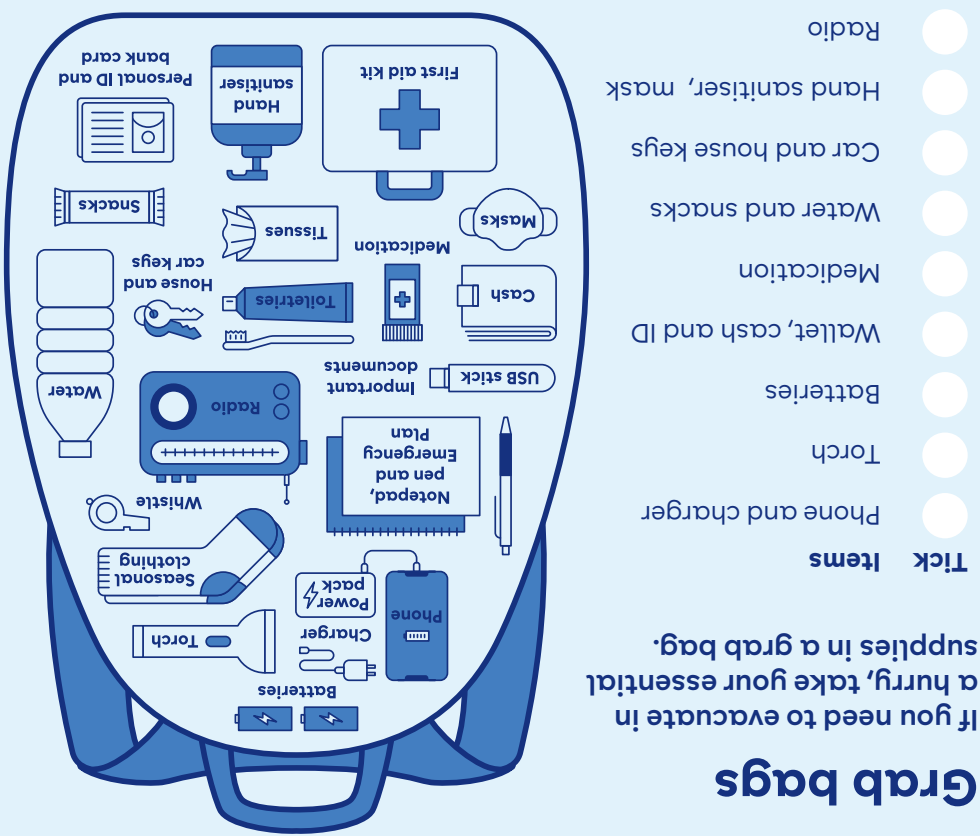
Prepare for an emergency

Community guide to emergencies

Maketu

Developed by your
Community Response Team
P. 027 282 2387
www.facebook.com/PrideofMaketu

With support from:



Grab bags

If you need to evacuate in a hurry, take your essential supplies in a grab bag.

Tick items

Phone and charger

Torch

Batteries

Wallet, cash and ID

Medication

Water and snacks

Car and house keys

Hand sanitiser, mask

Radio



What supplies will I need?

In an emergency, you may be stuck at home for three days or more. Work out what supplies you need for your household. Don't forget pets and those with medical and dietary needs.

Make a household emergency plan

What would you do in an emergency?



Talk to your whānau about how you will get through an emergency. Consider:

If you can't get home, where will we meet?

Who will pick the kids up from school/day care if we can't?

If we can't get hold of each other, who will we check in with?

Who: _____ Tel: _____

If we need to evacuate, where will we go?

Who: _____ Tel: _____

Who might need extra help?

Who: _____ Tel: _____



Know the hazards and associated risks in your area.

Hazards in the Western Bay of Plenty

Tsunami! If the earthquake is long or strong, get gone.

Earthquake Drop, cover and hold. Expect aftershocks. Indoors, head home and stay indoors.

Volcano If ash fall is forecast, your area is prone to landslides. Check if your area is prone to weather forecasts.

Storm Keep up to date with MetService weather forecasts.

Flood If you see rising water, head for high ground.

TSUNAMI EVACUATION ZONE: Maketū



IMPORTANT

Parts of this area are at risk of tsunami

A **LONG** or **STRONG** earthquake could be your only warning.

LONG or STRONG: GET GONE



DO NOT ignore these natural warning signs:

- Strong earthquake where it is hard to stand up.
- Weak, rolling earthquake shaking for longer than a minute.
- Unusual sea behaviour, like sudden sea level changes.
- The sea making loud and unusual sounds, especially roaring noises.

WHAT TO DO?

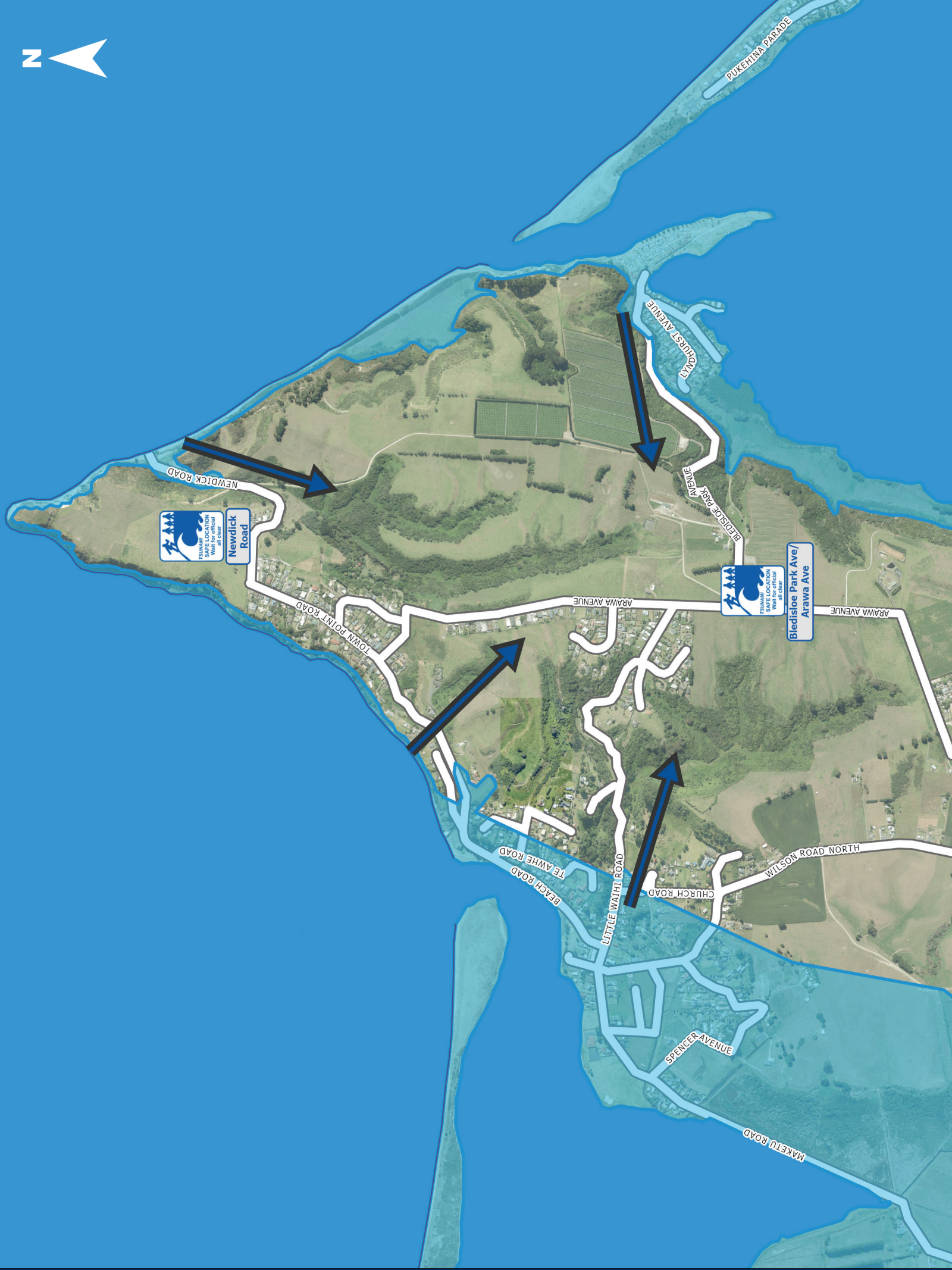
- 1 Leave immediately, don't wait for an official warning.
- 2 Walk or bike quickly if possible. Only drive if you have to.
- 3 Move quickly to higher ground, or as far from the coastline as possible.

STAY OUT OF THE TSUNAMI EVACUATION ZONE AND LOW-LYING AREAS UNTIL YOU GET THE ALL CLEAR FROM OFFICIAL CHANNELS

For more information visit:
www.bopcivildefence.govt.nz
 Follow Bay of Plenty Civil Defence on social media for updates.

- facebook.com/bopcivildefence
- twitter.com/bopcivildefence
- Listen to the radio

VIEW ONLINE MAP HERE



Tsunami Evacuation Zone



Tsunami Safe Area is anywhere beyond the Tsunami Evacuation zone



Tsunami Safe Locations are possible evacuation points



Evacuation Route



Waterway

Scale: 1:15,000

