

**Western Bay of Plenty
District Council**

Dog Control Bylaw 2016

Explanatory Note

This Bylaw gives effect to the Dog Control Policy for the District, the objective of which is to enable people to enjoy the benefits of dog ownership and provide for the exercise and recreational needs of dogs and their owners, while minimising danger, distress, and nuisance to the community generally.

This Bylaw is made in accordance with the Local Government Act 2002 and Section 20 of the Dog Control Act 1996.

The definition of words used in this Bylaw will be found either in the Dog Control Act 1996 or in the body of the Bylaw.

(NB: This Bylaw should be read in conjunction with the Dog Control Act 1996 and its subsequent amendments).



Western Bay of Plenty District Council

Dog Control Bylaw 2016

Contents

| | |
|---|----|
| Title | 3 |
| Bylaw Structure | 3 |
| Repeal | 3 |
| Scope..... | 3 |
| Validation | 3 |
| 1 Interpretation..... | 4 |
| 2 Control of Dogs in Public Places | 6 |
| 3 Dogs on Leash Areas and Leash Control Occasions | 6 |
| 4 Prohibited Areas | 6 |
| 5 Dog Exercise Areas | 6 |
| 6 Prevention of Public Nuisance | 7 |
| 7 Limitation on Number of Dogs | 8 |
| 8 Welfare of Dogs..... | 9 |
| 9 Menacing dogs and dangerous dogs..... | 11 |
| 10 Probationary Owners | 12 |
| 11 Impounding | 12 |
| 12 Release from Pound..... | 12 |
| 13 Disposal of Impounded Dogs | 13 |
| 14 Offences and Penalties..... | 13 |
| Schedule 1 – Prohibited Areas..... | 15 |
| Schedule 2 – Dogs on Leash Areas | 17 |
| Schedule 3 – Maps showing prohibited and ‘dogs on leash’ areas..... | 19 |





Title

This Bylaw is the Dog Control Bylaw for Western Bay of Plenty District Council and shall come into force on 14 October 2016.

Bylaw Structure

This Bylaw comprises the document and attached schedules.

Repeal

At the coming into force of this Bylaw, the Western Bay of Plenty District Council Dog Control Bylaw 2011 is revoked and replaced.

Scope

This Bylaw shall apply to the whole of the district administered by Western Bay of Plenty District Council, and other locations that are controlled by Western Bay of Plenty District Council, now and in the future.

Nothing in this Bylaw shall detract from the Dog Control Act 1996 or its amendments.

Validation

The Western Bay of Plenty District Council Dog Control Bylaw 2016 was duly made at a meeting of the Western Bay of Plenty District Council held after completion of the Special Consultative Procedure and will come into force on 14 October 2016.

The Common Seal of the Western Bay of Plenty District Council was affixed pursuant to a resolution of Council on 25 August 2016 in the presence of:



Chief Executive Officer

Seal

Date 29 August 2016



Western Bay of Plenty District Council

Dog Control Bylaw 2016

1 Interpretation

Act – means the Dog Control Act 1996

Control – has the same meaning as section 52 of the Act.

Council – means the Western Bay of Plenty District Council.

Dangerous dog – has the same meaning as section 31 of the Act.

Disability assist dog – has the same meaning as the Act.

District – means the area administered by the Western Bay of Plenty District Council.

Dog Control Officer – means a Dog Control Officer appointed by the Western Bay of Plenty District Council under Section 11 of the Act and includes a warranted officer exercising powers under Section 17 of the same Act.

Dog on Leash Area – means public places within the district, as identified in Schedule 2, where a dog must be under leash control at all times.

Dog Ranger – means a Dog Ranger appointed under Section 12 of the Act and includes a person appointed as an Honorary Dog Ranger.

Foreshore – means such parts of the bed, shore or banks of a tidal water as are covered and uncovered by the flow and ebb of the tide at ordinary spring tide.

Impound – means to seize and impound any dog in accordance with the provisions of the Act.

Infringement Offence has the meaning given to it in Section 65(1) of the Act.

Leash – means an adequate restraint held by a responsible person physically capable of restraining the dog.

Leash Control – means a dog is attached by a leash to a person physically capable of restraining the dog.



Menacing Dogs – has the same meaning as sections 33A and 33C of the Act.

Neutering – means a dog that has been spayed or castrated; and does not include a dog that has been vasectomised.

Owner – has the meaning as defined under the Act including every person who owns a dog; or has a dog in his or her possession; or the parent or guardian of a person under the age of 16 years who owns a dog.

Premises – means any land, house, storehouse, shop, cellar, yard, building or part of the same, or enclosed space separately occupied; and all lands, buildings and places adjoining each other and occupied together shall be deemed to be the same premises.

Private way – means any way of passage whatsoever over private land within the district, to which the right to use is confined or intended to be confined to certain persons or classes of persons, and which is not open or intended to be open to the public generally.

Prohibited Area – Means public places within the District, as identified in Schedule 1, where a dog is prohibited either generally or at specified times.

Public Places – means a place that, at any material time, is open to or is being used by the public whether free or on payment of a charge.

Reserve – means any land under the management or control of Western Bay of Plenty District Council and set apart for any public purpose as described from time to time, in the Reserves Act 1977, including parks, gardens, recreation grounds, open spaces and foreshores.

Search and Rescue Dog – means dogs which are used in the search for and provision of aid to people who are in distress or imminent danger and who have been appropriately certified as such.

Stock – has the same meaning as in Section 2 of the Act.

Warranted Officer – means any person who is, for the time being, a warranted officer within the meaning of the Conservation Act 1987.

Working Dog – has the same meaning as defined in the Act and includes Search and Rescue Dogs being a class of dog declared by Council resolution.



2 Control of Dogs in Public Places

- 2.1 In any public place not specified in Schedule 1 or 2 the owner of any dog or person being in possession of any dog shall keep that dog under control at all times
- 2.2 Without limiting the generality of subsection 2.1, a dog shall, for the purposes of this Bylaw be deemed not under control if it is found at large in any public place or in any private way in contravention of this Bylaw.

3 Dogs on Leash Areas and Leash Control Occasions

- 3.1 Every dog shall be kept under continuous leash control while that dog is in a Dogs on Leash Area.
- 3.2 Where a dog is causing or is likely to cause danger, distress or nuisance it must be kept on a leash and under control of the owner.

4 Prohibited Areas

- 4.1. Dogs are not allowed to enter the public places specified in Schedule 1 as being prohibited areas, whether under control or not.
- 4.2. The following dogs, on active service, are exempt from the prohibitions:
- Disability assist dogs (as defined by the Act);
 - Any dogs belonging to a "specified agency" pursuant to section 2 of the Act;
 - Search and Rescue Dogs.

5 Dog Exercise Areas

- 5.1 Dogs are able to be exercised off a leash in public places except in areas identified within this Bylaw as prohibited or requiring 'dogs on leash' so long as when circumstances such as those set out in section 3.2 require, the dog can be leashed and kept under the control of the owner.



6 Prevention of Public Nuisance

- 6.1 The owner or occupier of any premises where any dog(s) are customarily kept shall:
- (a) Take adequate precautions to prevent the keeping of such dogs from becoming a nuisance or injurious to health;
 - (b) Take such steps as are necessary to prevent the dog(s) from becoming a nuisance or annoyance by barking, howling or by obstructing members of the public going about their lawful business in public places.
- 6.2 If in the opinion of a Dog Control Officer the keeping of such dogs on such premises has become or is likely to become a nuisance or injurious to health, the Dog Control Officer may by notice require the owner or occupier of such premises to do all or any of the following:
- (a) To reduce the number of dogs kept on the premises;
 - (b) To construct, alter, reconstruct, or otherwise improve the kennels or other buildings used to house or contain such dog or dogs
 - (c) To require such dog or dogs to be tied up or otherwise confined during specified periods;
 - (d) To take such other action as the Dog Control Officer deems necessary to minimise or remove the likelihood of nuisance or hazard or injury to health.
- 6.3 Every dog owner or person in charge of a dog must carry plastic bags or other effective means to remove and dispose of any dog faeces when in public places with their dog.
- 6.4 Every owner or person in charge of a dog must immediately remove and appropriately dispose of any dog faeces produced by their dogs in public places or land that is not their own land.
- 6.5 Every dog owner must ensure that any dog known to be infected with Parvovirus, Distemper, Hepatitis or other contagious disease, is contained on his or her land or premises in such a manner that it cannot freely leave the land or premises other than when being transported to a registered veterinary clinic for treatment.
- 6.6 Every owner of a dog or any person for the time being in possession or control of any dog shall take all reasonable steps to



ensure that the dog does not injure, endanger, intimidate or otherwise cause distress to any person.

- 6.7 The owner of every bitch in season must keep it confined within their own property, but adequately exercised, while in that condition.

7 Limitation on Number of Dogs

- 7.1 No more than two dogs of greater age than three months shall be kept on or within any premises, other than in areas zoned Rural in the Western Bay of Plenty District Plan, unless an application for the premises is made by the owner or occupier of the premises, and subsequently approved by a Dog Control Officer and a permit issued. The above limit of two dogs applies irrespective of the number of owners residing in, or using, the premises.

- 7.2 Council may place conditions on the permit and the holder must comply with them. If the holder fails to comply with the conditions, Council may cancel the permit. Any failure to comply shall be a breach of the Bylaw.

- 7.3 In assessing every application for a permit, Council shall have regard to:

- (a) The adequacy of the land or premises for the keeping of additional dog(s) specified in the application, giving consideration to their size and breed;
- (b) The likely effects which keeping the additional dog(s) would have upon the surrounding neighbourhood;
- (c) The likelihood of the dog(s) becoming a nuisance;
- (d) Any previous complaints made to the Council about the owner or their dog(s);
- (e) Whether there is adequate fencing;
- (f) Whether there is dog-free access to the property; and
- (g) Any other matter considered relevant.

- 7.4 Every application for a permit must supply the information that Council requires to issue the permit and the applicant must pay the applicable fee prescribed by Council through the Annual Plan process.



- 7.5 The fee for such a permit shall be payable in addition to the registration fees payable under the Act.
- 7.6 Where there are more than two dogs living on any premises without a permit required by clause 7.1 of this bylaw, the Dog Control Officer will by notice require the owner or occupier of such premises to apply for a permit within seven days.
- 7.7 Where a permit application is declined, or the owner fails to lodge a permit application within seven days of being notified of the requirement to do so, the Dog Control Officer will by notice require the owner or occupier to reduce the number of dogs on the premises to no more than two dogs within 14 days. Where that owner or occupier fails to comply with this notice, Council shall seize the number of dogs required to reduce the number of dogs on the premises to two, and shall dispose of the seized dog(s) in accordance with clause 13.2 of this bylaw.

8 Welfare of Dogs

- 8.1 No person shall allow any dog to be kept in a manner that does not comply with the following minimum standards:
- (a) When contained or tethered, dogs must have constant access to water, appropriate to their needs, that is palatable to the dog, not harmful to health, and available in quantities sufficient to maintain vital bodily functions;
 - (b) Dogs must not be contained or tethered in a way that causes them injury or distress, and any tether must be at least two metres in length;
 - (c) Collars must fit comfortably without damaging the skin or restricting breathing;
 - (d) Dogs must be provided with sheltered and dry sleeping quarters;
 - (e) Measures must be taken to enable dogs to keep warm in cold weather;
 - (f) Sleeping quarters must be large enough to allow the dog to stand up, turn around and lie down comfortably;
 - (g) Dogs must be able to urinate and defecate away from the sleeping area;



- (h) Ventilation and shade must be provided in situations where dogs are likely to experience heat distress;
- (i) Faeces and urine must not be permitted to accumulate to such an extent that they pose a threat to the health or welfare of the dog;
- (j) Food and water containers must be kept clean of contamination that may pose a threat to the health or welfare of the dog;
- (k) Owners, or persons in charge of dogs, who observe their dogs to be showing:
 - i. Signs of significant acute or chronic pain, suffering and distress;
 - ii. signs of rapidly deteriorating health; or
 - iii. serious injury must seek immediate attention from a veterinarian or appropriately trained animal health practitioner.
- (l) If a dog is suffering from pain and distress that is extreme or untreatable, then the animal must be euthanized;
- (m) The coats of long-haired dogs must be groomed and/or clipped at a frequency that will prevent suffering and distress due to matting or infestation by parasites; and
- (n) Claws must be clipped when necessary to avoid penetration of the skin and/or foot pads.

8.2 Every dog owner must provide his or her dog with suitable housing or kenneling which:

- (a) Is situated in a position not closer than 5 metres to any adjoining land in Rural zoned areas or 3 metres from the adjoining boundary in all other zones;
- (b) In the case of a kennel without other means of containment, be provided with a fixed chain which allows the dog free movement about the kennel; and
- (c) Is of a floor area sufficient to allow reasonable movement and space to turn around, and of sufficient height so that the dogs may stand freely, and is generally consistent with the





recommended minimum kennel sizes set out in Table 1 below:

| Size of dog | Kennel only | Kennel plus run |
|--------------------------|--------------------|-------------------------------|
| Small (less than 7kg) | 900mm x 700mm | 500mm x 500mm plus 600mm x 1m |
| Medium (7kg-20kg) | 1.2m x 800mm | 600mm x 700mm plus 800mm x 1m |
| Large (21kg-40kg) | 1m x 1.5m | 800mm x 800mm plus 1m x 800mm |
| Extra large (40kg +) | 1m x 2m | 1.2m x 1.2m plus 1.2m x 2.4m |

- 8.3 If Council considers that the keeping of dogs is such that clauses 8.1 or 8.2 are breached, Council may serve notice on the owner or occupier to take actions to require the conditions under which the dog is kept to be improved, so as to comply with clauses 8.1 or 8.2. The notice shall specify all corrective actions to be taken and, except in the case of ongoing actions, the time within which compliance must be achieved. Failure to comply with the notice is a breach of this bylaw and an infringement offence.

9 Menacing dogs and dangerous dogs

- 9.1 Council requires mandatory neutering of dogs classified as menacing in accordance with the provisions of the Act. Dogs must be neutered within one month of classification.
- 9.2 If a dog has been classified as a menacing dog in another district, where it was not required to be neutered, but moves to the Western Bay of Plenty District, it will be a requirement for the dog to be neutered within one month of residing in the Western Bay of Plenty District.
- 9.3 Any dog residing in the Western Bay of Plenty District that has previously been classified as menacing will be required to be neutered within 12 months of this bylaw becoming effective.
- 9.4 Council shall grant an exemption to the requirement to be neutered pursuant to clause 9.1, 9.2 or 9.3 of this bylaw where the owner provides a written declaration from a registered veterinarian that neutering the dog would be detrimental to its health.
- 9.5 Menacing dogs must wear a muzzle in public.





- 9.6 Dogs classified as dangerous in accordance with the Act are also required to be neutered, have fencing requirements applied, and must wear a muzzle in public pursuant to the requirements of the Act.

10 Probationary Owners

- 10.1 If any owner of a dog is classified as a probationary owner pursuant to the Act, Council will require the person to complete at his or her expense, a dog owner education programme or a dog obedience course (or both).

11 Impounding

- 11.1 A Dog Control Officer or Dog Ranger may impound any dog found at large or in breach of any provision of this Bylaw whether or not it is wearing a collar having the proper registration label or disc attached.
- 11.2 Where a Dog Control Officer has reasonable grounds to believe an offence under the Act has been committed, including failure to comply with registration requirements, the dog(s) may be seized and impounded, if authorised by any provision of the Dog Control Act 1996.
- 11.3 The owner of any dog impounded shall pay to the Council reasonable fees for the sustenance of the dog and any reasonable veterinary fees incurred by Council for that dog at Council's contracted veterinary provider, together with an impounding fee, seizure fee or microchipping fee as required as set through the Annual Plan process.
- 11.4 If a dog has been impounded or subject of an infringement offence three times within any 12 month period for failure to keep the dog controlled or confined, Council shall require the dog to be neutered within one month of the date of the third impoundment or infringement. Where the owner fails to neuter the dog within the one month period, a breach of this bylaw is committed and the owner shall be issued with an infringement notice. Council may also seize and impound the dog.

12 Release from Pound

- 12.1 A dog shall be released from impoundment by the Council only when:
- (a) proof of ownership and identity of the dog is established; and



- (b) registered dogs are microchipped (not including a registered dog impounded for the first time) as required by section 69A of the Act;
- (c) unregistered dogs are registered and microchipped, as required by section 69A of the Act;
- (d) the dog has been neutered, where it was impounded pursuant to clause 11.4 or part 9 of this bylaw; and
- (e) All fees due to Council are paid.

13 Disposal of Impounded Dogs

13.1 Where any dog is impounded under this Bylaw, Council will dispose of that dog where:

- (a) It is not claimed by the dog owner and all fees are not paid to Council within seven (7) days after receipt by the dog owner of written notice of the impounding; or
- (b) Its owner is unknown by the Council or cannot be found within seven (7) days of the impounding;

13.2 In the event that Council disposes of a dog, the dog may be destroyed by the Council or sold by the Council to any person who shall thereafter become the lawful owner of the dog. Such destruction or sale shall not relieve the person who was the dog owner before the dog's destruction or sale from liability for any offence or for payment of any payment of any fees under this Bylaw.

14 Offences and Penalties

14.1 Every person who commits a breach of any of the provisions of this Bylaw shall be liable on summary conviction to a fine not exceeding \$20,000 or be issued with an infringement notice for \$300.

14.2 The following infringements are set by the Dog Control Act 1996. The Council has no discretion to alter these fees:





| Section | Brief Description of Offence | Infringement Fee |
|----------------|--|-------------------------|
| 18 | Wilful obstruction of dog control officer or ranger | \$750 |
| 19 (2) | Failure or refusal to supply information or wilfully stating false particulars | \$750 |
| 19A(2) | Failure to supply information or wilfully providing false particulars about dog | \$750 |
| 20(5) | Failure to comply with any bylaw authorised by section 20 of the Act | \$300 |
| 24 | Failure to comply with obligations of probationary owner | \$750 |
| 28(5) | Failure to comply with effects of disqualification | \$750 |
| 32(2) | Failure to comply with the effects of classification of dog as a dangerous dog | \$300 |
| 32(4) | Fraudulent sale or transfer of dangerous dog | \$500 |
| 33(F) | Failure to comply with effects of classification of dog as a menacing dog | \$300 |
| 36(A) | Failure to implant microchip transponder in dog | \$300 |
| 41 | False statement relating to registration | \$750 |
| 41A | Falsely notifying death of dog | \$750 |
| 42 | Keeping unregistered dog | \$300 |
| 46(4) | Fraudulent attempt to procure replacement label or disc | \$500 |
| 48(3) | Failure to advise change of ownership | \$100 |
| 49(4) | Failure to advise change of address | \$100 |
| 51(1) | Removal or swapping of labels or discs | \$500 |
| 52(A) | Failure to keep dog controlled or confined | \$200 |
| 53(1) | Failure to keep dog under proper control | \$200 |
| 54(2) | Failure to provide proper care and attention, to supply proper and sufficient food, water and to provide adequate exercise | \$300 |
| 54A | Failure to carry leash in public | \$100 |
| 55(7) | Failure to comply with barking dog abatement notice | \$200 |
| 62(4) | Allowing dog known to be dangerous to be at large unmuzzled | \$300 |
| 72(2) | Releasing dog from custody | \$750 |





Schedule 1 – Prohibited Areas

The following table identifies the areas within Western Bay of Plenty District Council where dogs are prohibited. The Maps attached in Schedule 3 should be viewed in order to determine the exact location of restrictions.

| Geographical Area | Timeframe |
|--|---------------------|
| District Wide | |
| All children's playgrounds (soft play area) | Year round |
| Plummers Point | |
| Huharua Park (Ongarahu Pa) (see definition below) | Year round |
| Omokoroa Point | |
| Omokoroa Domain – the area between the playground and toilet block | Year round |
| Sandbars off Cooneys Reserve Omokoroa | Year round |
| Omokoroa Esplanade (see definition below) | Summer months * |
| The foreshore area between Cooneys Reserve and Lynley Park, adjoining the Omokoroa to Bethlehem cycleway | Year round |
| Omokoroa Domain Foreshore | Spring to Autumn ** |
| Waihi Beach | |
| Waihi Beach except for year round dog zone (see definition below) | Summer months |
| Maketu | |
| Area between (and including) Park Road Reserve to Maketu Surf Lifesaving Club | Summer months |
| Maketu Historic and Local Purpose Reserve | Summer months |
| Maketu Spit (stretching as far as the cut) | Year round |
| Pukehina | |
| Pukehina Spit (Dotterel Point Reserve) | Year round |

* Summer months is defined as the period from the third Wednesday of December to the 7th of February (both days inclusive) between the hours of 9am and 7pm. Outside of these periods, dogs may run free provided it is under proper control at all times and owners carry a leash.

** Spring to Autumn restriction is defined as the period between Labour weekend and Easter Monday (inclusive).





Mixed Approach – Huharua Park

The Park comprises some areas which are prohibited to dogs and some which are dogs on leash. There is also a large area where there are no restrictions. Please refer to the map for exact locations of the boundary restrictions.

Mixed Approach – Omokoroa Esplanade

The Omokoroa Esplanade is prohibited in Summer Months (see above definition). However, dogs may pass through the area on leash, using the footpath opposite the Esplanade, as part of the Omokoroa to Bethlehem cycleway. Outside of the Summer Months restrictions, dogs may run free on the Esplanade provided it is under proper control at all times and the owners carry a leash.

Waihi Beach year round dog zone:

The area which is available to dogs year round is identified on the Waihi Beach map. It is the area formed between a line 100m south of Albacore Avenue and a line 100m north of Pio Road.





Schedule 2 – Dogs on Leash Areas

The following table identifies the areas where dogs are required to be on a leash. The Maps attached in Schedule 3 should be viewed in order to determine the exact location of restrictions.

| Geographical Area | Timeframe |
|---|--------------------------------|
| TECT All Terrain Park (excluding the designated dog exercise area) | Year round |
| Huharua Park | Mixed approach * |
| Omokoroa to Bethlehem cycleway, including associated berms and verges | Year round |
| Scenic Reserves | |
| Kaiate Falls Scenic Reserve | Year round |
| Ongaonga Scenic Reserve | Year round |
| Puketoki Scenic Reserve | Year round |
| Omokoroa Point | |
| Omokoroa Golf Course: Walkway adjacent to sandspit | Year round |
| Omokoroa to Bethlehem cycleway, including the associated berms and verges, except the area at Cooney's Reserve where no restrictions apply (dog under control). For the avoidance of doubt, the area at the end of Beach Grove is a Dogs on Leash Area. | Year round |
| Katikati | |
| Uretara Walkway between the point where the Riverside Place walkway links onto the Uretara walkway and Park Road Reserve. | Year round |
| In the town centre area on Main Street (between the Uretara Stream and Fairview road) and Talisman Drive | Year round |
| Waihi Beach | |
| Island View Reserve | Seasonal (October to March) ** |
| In the town centre are on Seaforth Road (between Dillon Street and Citrus Avenue) | Year round |
| Te Puke | |
| In the town centre area bounded by Queen Street, Boucher Avenue, Commerce Lane, Jocelyn Street, the railway line, King Street, Tom Blaikie Lane and Oxford Street. This includes all areas open to the public within this area. | Year round |





* *Mixed Approach – Huharua Park*

The Park comprises some areas which are prohibited to dogs and some which are dogs on leash. There is also a large area where there are no restrictions. Please refer to the map for exact locations of the boundary restrictions.

** The Island View Reserve is restricted to dogs on a leash area between the months of October to March as a result of birds nesting within the reserve during this period.



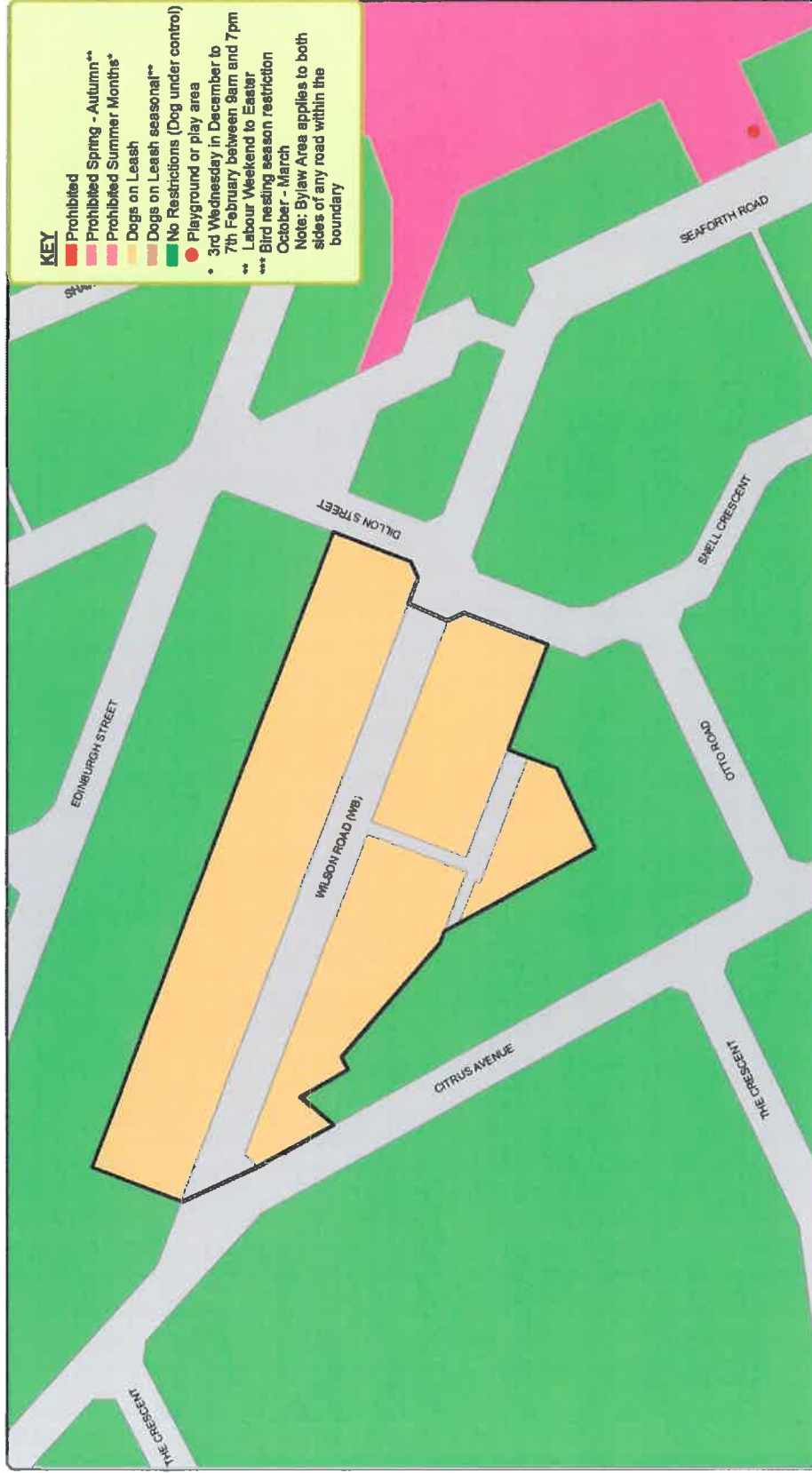


Schedule 3 – Maps showing ‘prohibited’ and ‘dogs on leash’ areas





Waihi Beach CBD

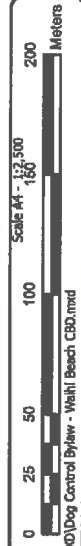


KEY

- Prohibited
 - Prohibited Spring - Autumn**
 - Prohibited Summer Months*
 - Dogs on Leash
 - Dogs on Leash seasonal**
 - No Restrictions (Dog under control)
 - Playground or play area
 - 3rd Wednesday in December to 7th February between 8am and 7pm
 - Labour Weekend to Easter
 - Bird nesting season restriction October - March
- Note: Bylaw Area applies to both sides of any road within the boundary

Produced using ArcMap by the Western Bay of Plenty District Council GIS Team.
 Crown copyright reserved, LINZ digital license no. NI/252200/03 & TD093522.
 Location of services is indicative only. Council accepts no liability for any error.
 Archaeological data supplied by NZ Archaeological Assoc./Dept. of Conservation.

Email: gis@westernbay.govt.nz
 Date: 22/03/2016
 Operator: mb
 Map: E:\Shape\WBP\2016\Dog Control Bylaw\MB\Dog Control Bylaw - Waihi Beach CBD.mxd



DOG CONTROL BYLAW - WAIHI BEACH CBD





Waihi Beach



KEY

- Prohibited
- Prohibited Spring - Autumn**
- Prohibited Summer Months*
- Dogs on Leash
- Dogs on Leash seasonal**
- No Restrictions (Dog under control)
- Playground or play area
- 3rd Wednesday in December to 7th February between 9am and 7pm
- Labour Weekend to Easter
- Bird nesting season restriction October - March

Email: gis@westernbay.govt.nz
 Date: 22/03/2016
 Operator: mfb
 Map: E:\Shape\PLBY2016\Dog Control Bylaw\WBD\Dog Control Bylaw - Waihi Beach.mxd

Scale 1:120,000


0 250 500 1,000 1,500 Meters



DOG CONTROL BYLAW - WAIHI BEACH



Produced using ArcMap by the Western Bay of Plenty District Council GIS Team.
 Crown copyright reserved. LINZ digital license no. HW/32200/03 & TD093522.
 Location of services is indicative only. Council accepts no liability for any error.
 Archaeological data supplied by NZ Archaeological Assoc./Dept. of Conservation.






Waihi Beach – Island View

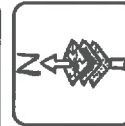


Produced using ArcMap by the Western Bay of Plenty District Council GIS Team.
 Crown copyright reserved. LINZ digital license no. NW/32220003 & TD095322
 Location of services is indicative only. Council accepts no liability for any error.
 Archaeological data supplied by NZ Archaeological Assoc/Dept. of Conservation.

Email: gis@westernbay.govt.nz
 Date: 18/03/2016
 Operator: mlb
 Map: E:\Shape\MLB\2016\Dog Control Bylaw\Map\Dog Control Bylaw - Waihi Beach - Island View.mxd



DOG CONTROL BYLAW - WAIHI BEACH - ISLAND VIEW



Waihi Beach – Island View to Bowentown



Email: gis@westernbay.govt.nz
 Date: 18/07/2016
 Operator: mib
 Project: E:\Shapefiles\2016\Dog Control Bylaw\Map\Dog Control Bylaw - Waihi Beach - Island View to Bowentown.mxd

Produced using ArcMap by the Western Bay of Plenty District Council. GIS Team.
 Crown copyright reserved. LINZ digital license no. NI/55349/10 & TD059522.
 Location of service is not guaranteed. Council accepts no liability for any error.
 Aerial photography data supplied by NZ Aerial Photography Research/Dept. of Conservation.



DOG CONTROL BYLAW - WAIHI BEACH - ISLAND VIEW TO BOWENTOWN

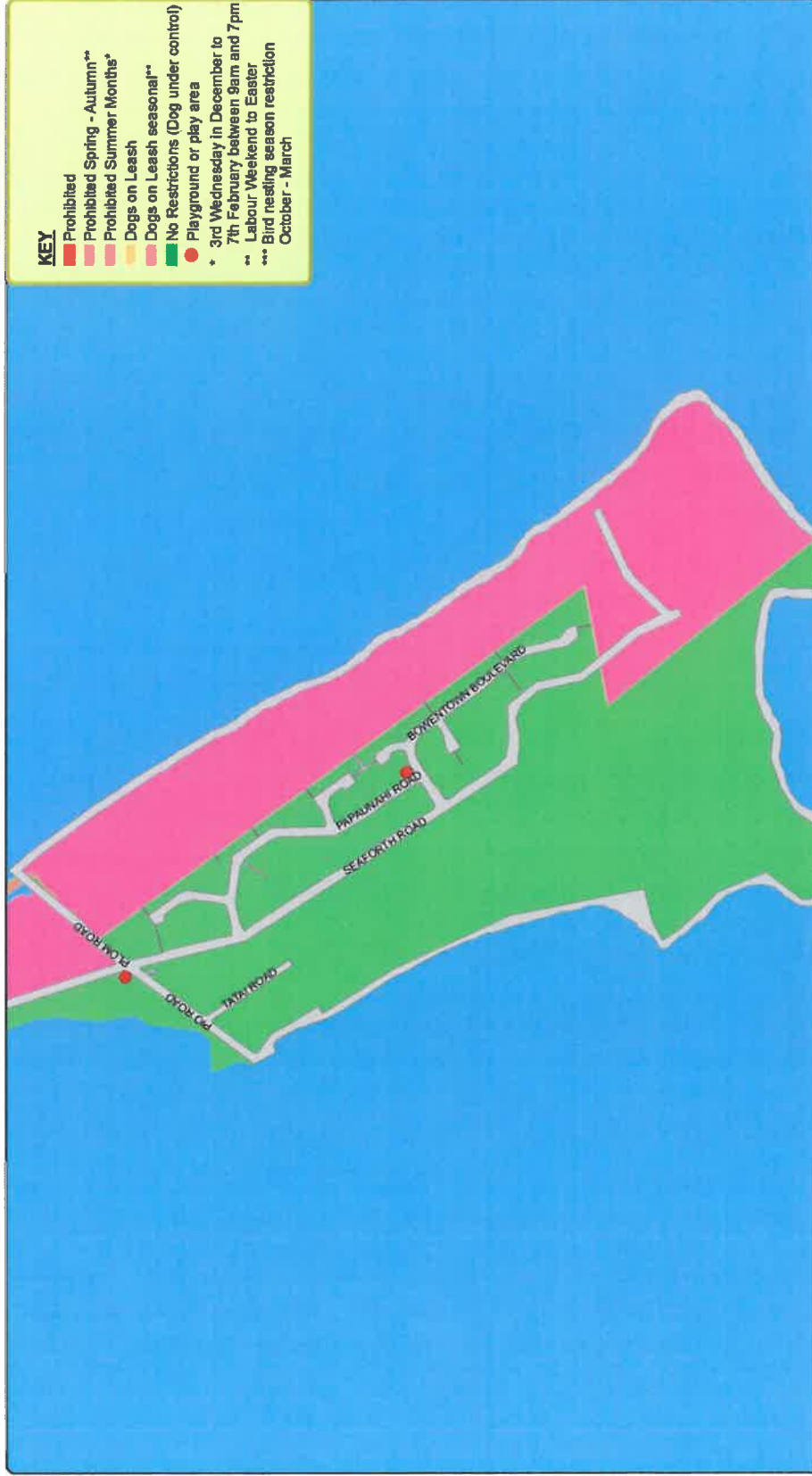


August 2016

A2721708



Waihi Beach – Bowentown



KEY

- Prohibited
- Prohibited Spring - Autumn**
- Prohibited Summer Months*
- Dogs on Leash
- No Restrictions (Dog under control)
- Playground or play area

* 3rd Wednesday in December to 7th February between 9am and 7pm
 ** Labour Weekend to Easter
 *** Bird nesting season restriction October - March

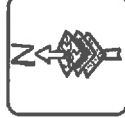
Produced using ArcMap by the Western Bay of Plenty District Council GIS Team.
 Crown copyright reserved. LINZ digital license no. HW/35220/03 & TD095522.
 Location of services is indicative only. Council accepts no liability for any error.
 Archeological data supplied by NZ Archeological Assoc/Dept. of Conservation.

Email: gis@westernbay.govt.nz
 Date: 18/03/2016
 Operator: mib
 Map: E:\Shape\MLB\2016\Dog Control Bylaw - Waihi Beach - Bowentown.mxd

Scale A4 - 1:12,500
 0 100 200 400 600 800 1,000 Meters



DOG CONTROL BYLAW - WAIHI BEACH - BOWENTOWN





Katikati – Uretara Walkway



Produced using ArcMap by the Western Bay of Plenty District Council GIS Team.
 Crown copyright reserved. LIDZ digital license no. HW/ISS270/03 & TD03832.
 Location of services is indicative only. Council accepts no liability for any errors.
 Archaeological data supplied by NZ Archaeological Assoc/Dept. of Conservation.

Email: ois@westernbay.govt.nz
 Date: 22/03/2016
 Operator: GIS
 Map: E:\Projects\KLE\2016\Dog Control Bylaw\W003\Dog Control Bylaw\W003\Dog Control Bylaw.mxd



DOG CONTROL BYLAW - KATIKATI - URETARA WALKWAY






Katikati – CBD




Produced using ArcMap by the Western Bay of Plenty District Council GIS Team.
 Copyright reserved. LINZ digital license no. 14/1232200/03 & TD053522.
 Location of services is indicative only. Council accepts no liability for any error.
 Archaeological data supplied by NZ Archaeological Assoc/Dept. of Conservation.

Email: info@westernbay.govt.nz
 Date: 27/02/2016
 Drawn by: mlb
 Map: E:\Shapefiles\2016\Dog Control Bylaws\WBD\Dog Control Bylaws - Katikati CBD.mxd



DOG CONTROL BYLAW - KATIKATI CBD





Omokoroa to Tauranga Cycleway



KEY

- Playground or play area
- Cycleway route - Dog On leash

Produced using ArcMap by the Western Bay of Plenty District Council GIS Team.
 Crown copyright reserved. LINZ digital license no. HW/35200/03 & TD093522.
 Location of services is indicative only. Council accepts no liability for any error.
 Archaeological data supplied by NZ Archaeological Assoc/Dept. of Conservation.

Email: gis@westernbay.govt.nz
 Date: 19/06/2016
 Operator: nrb
 Map: E:\Shape\MLB\2016\Dog Control Bylaw\WKD\Dog Control Cycleway.mxd

Scale 1:44,355,000

0 0.5 1 2 3 4 Kilometers



DOG CONTROL BYLAW - OMOKOROA TO TAURANGA CYCLEWAY





Omokoroa – Beach Grove



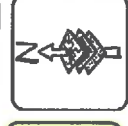
- KEY**
- Prohibited
 - Prohibited Spring – Autumn**
 - Prohibited Summer Months*
 - Dogs on Leash
 - No Restrictions (Dog under control)***
 - Cycleways - On Leash
 - Playground or play area
 - 3rd Wednesday in December to 7th February between 8am and 7pm
 - Labour Weekend to Easter
 - Bird nesting season restriction
 - October - March

Produced using ArcMap by the Western Bay of Plenty District Council GIS Team.
 Crown copyright reserved. LINZ digital license no. HW/552209/03 & TD093522.
 Location of services is indicative only. Council accepts no liability for any error.
 Archaeological data supplied by NZ Archaeological Assoc/Diok. of Conservation.

Email: gis@westbays.govt.nz
 Date: 14/07/2016
 Operator: mb
 Map: E:\Shape\VLB\2016\Dog Control Bylaw\VLB\Dog Control Bylaw - Omokoroa - Beach Grove.mxd

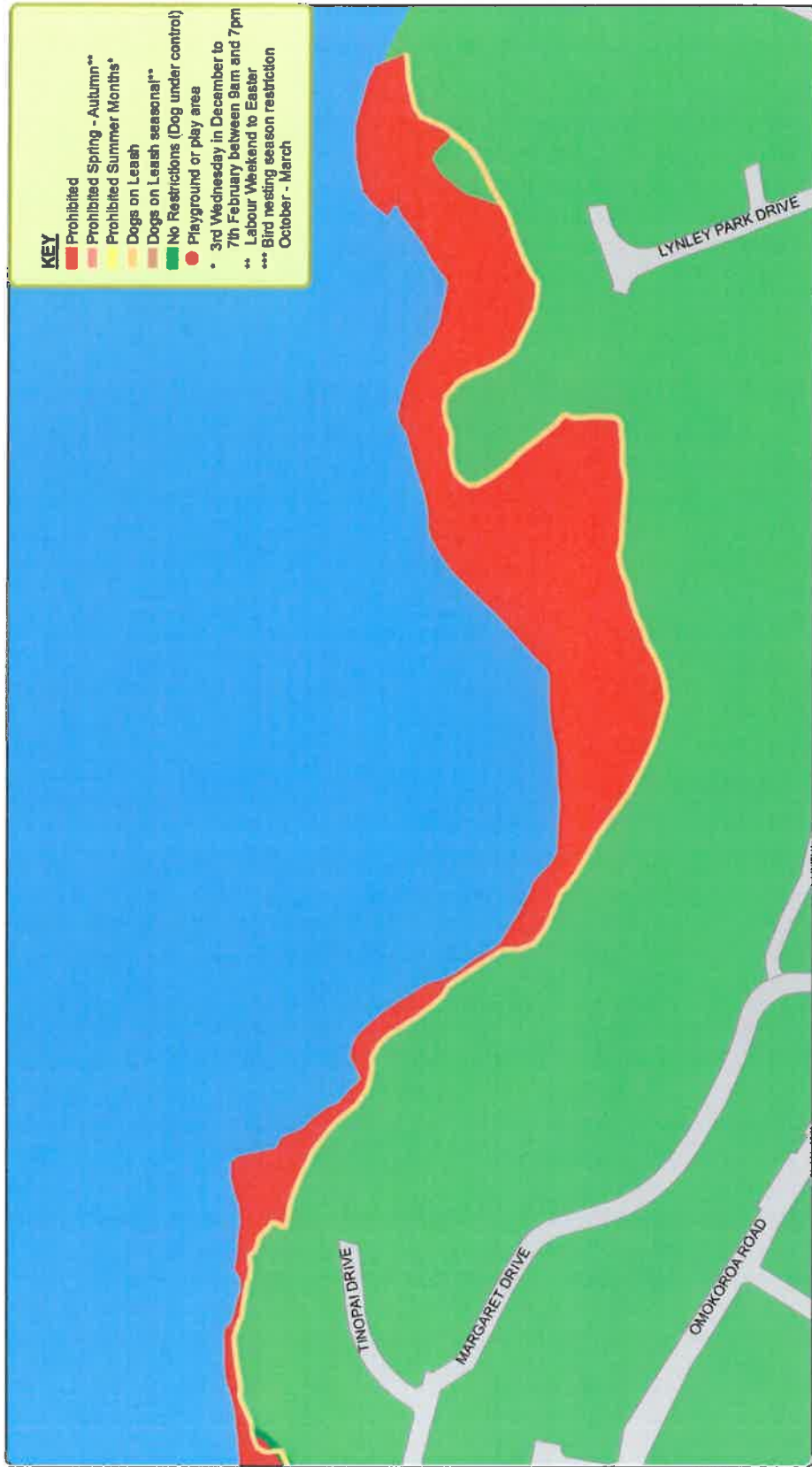


DOG CONTROL BYLAW - OMOKOROA BEACH GROVE






Omokoroa – Cooney’s Reserve to Lynley Park



Erath: es@westernbay.govt.nz
 Date: 22/02/2016
 Owner: rls
 Map: E:\Shape\VLB\2016\Dog Control Bylaw\DOC\Dog Control Bylaw\DOC\Dog Control Bylaw - Omokoroa - Cooney's Reserve - Lynley Park.mxd

Produced using ArcMap by the Western Bay of Plenty District Council GIS Team.
 Crown copyright reserved. LINZ digital license no. 141/3224003 & TD003522
 Location of services is indicative only. Council accepts no liability for any error.
 Archaeological data supplied by NZ Archaeological Assoc/Dept. of Conservation.



DOG CONTROL BYLAW - OMOKOROA - COONEY'S RESERVE - LYNLEY PARK





Omokoroa – Cooney’s Reserve



KEY


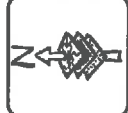
- Prohibited
- Prohibited Spring - Autumn**
- Prohibited Summer Months*
- Dogs on Leash
- Dogs on Leash seasonal**
- No Restrictions (Dog under control)
- Playground or play area
- 3rd Wednesday in December to 7th February between 8am and 7pm
- Labour Weekend to Easter
- Bird nesting season restriction October - March

Produced using ArcMap by the Western Bay of Plenty District Council GIS Team.
 Crown copyright reserved. LINZ digital license no. TNV32200703 & TD065572.
 Location of services is indicative only. Council accepts no liability for any error.
 Aerial photography data supplied by LINZ, Aerial photography Assoc/Dist. of Conservation.

Email: gis@westernbay.govt.nz Scale A4 - 1:4,000
 Date: 22/03/2016
 Operator: mlb
 Map: E:\Shapefiles\GIS\2016\Dog Control Bylaw\WBD\Dog Control Bylaw - Omokoroa - Cooney's Reserve.mxd
 Meters



DOG CONTROL BYLAW - OMOKOROA - COONEY'S RESERVE





Omokoroa – Domain and Esplanade



KEY


- Prohibited
- Prohibited Spring - Autumn**
- Prohibited Summer Months*
- Dogs on Leash
- Dogs on Leash seasonal**
- No Restrictions (Dog under control)
- Playground or play area
- 3rd Wednesday in December to 7th February between 9am and 7pm
- Labour Weekend to Easter
- Bird nesting season restriction October - March

Produced using ArcMap by the Western Bay of Plenty District Council GIS Team.
 Crown copyright reserved. UNZ digital license no. MW/25220/03 & TD03/3522.
 Liability for any errors, omissions or inaccuracies is the responsibility of the user.
 Archaeological data supplied by NZ Archaeological Assoc/Dept. of Conservation.

Email: gis@westernbay.govt.nz
 Date: 21/03/2016
 Operator: mb
 File: E:\Shapefiles\2016\Dog Control Bylaw\WOP\Dog Control Bylaw - Omokoroa Domain and Esplanade.mxd



DOG CONTROL BYLAW - OMOKOROA - DOMAIN AND ESPLANADE



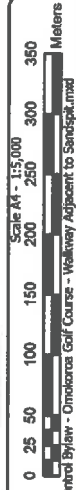


Omokoroa Golf Course



Produced using ArcMap by the Western Bay of Plenty District Council GIS Team.
 Crown copyright reserved. LINZ digital license no. NW/30210/03 & T105352.
 Location of services is indicative only. Council accepts no liability for any error.
 Archaeological data supplied by NZ Archaeological Assoc/Diocese of Conservation.

Email: gis@westernbay.govt.nz
 Date: 27/09/2016
 Operator: mb
 Prop: E:\Shapefiles\2016\Dog Control Bylaw\900\Dog Control Bylaw - Omokoroa Golf Course - Walkway Adjacent to Sandspit.mxd

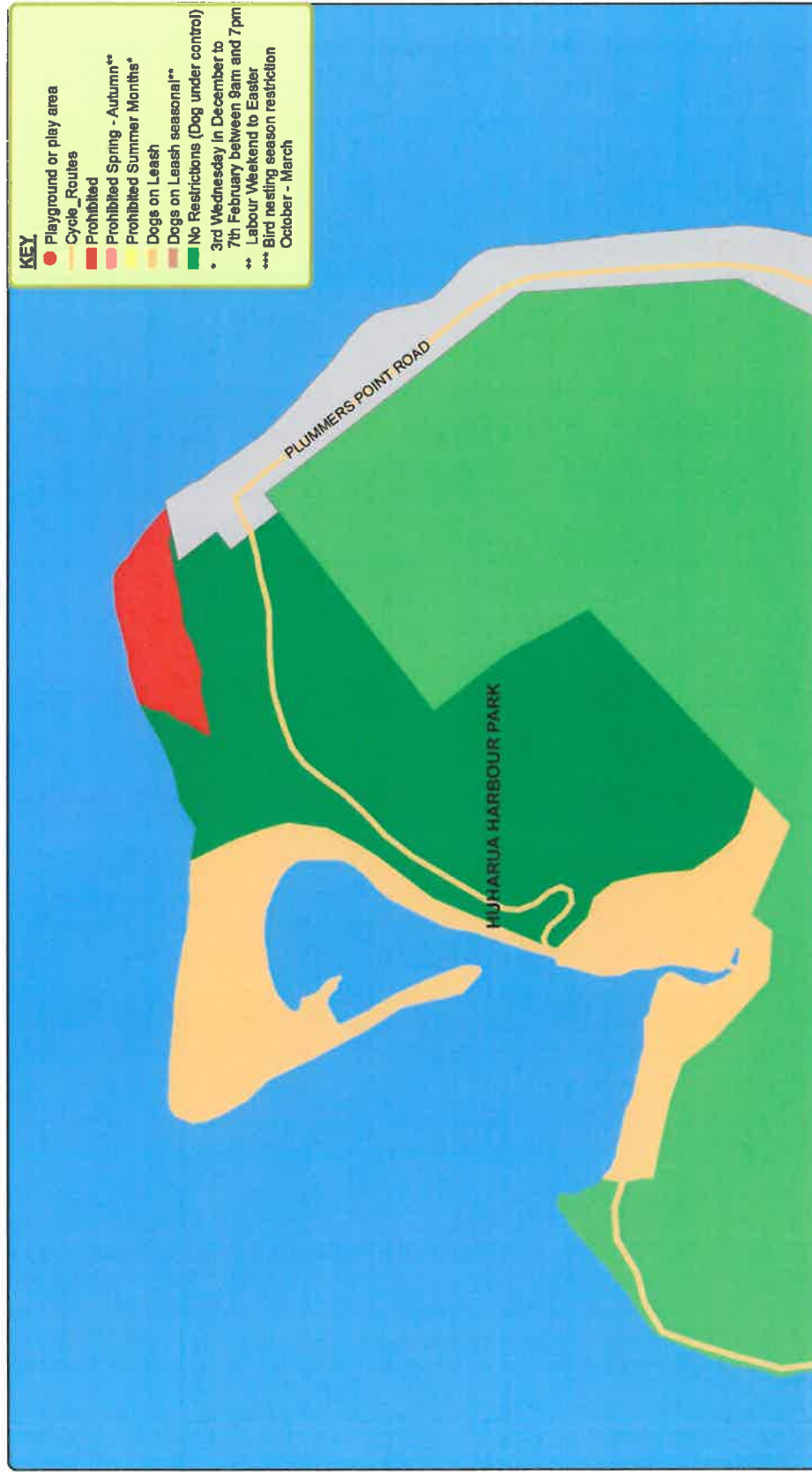


DOG CONTROL BYLAW - OMOKOROA GOLF COURSE - WALKWAY ADJACENT TO SANDSPIT





Plummers Point – Huharua Harbour Park



Produced using ArcMap by the Western Bay of Plenty District Council GIS Team.
 Crown copyright reserved. LINZ digital license no. NIW/ES220/03 & TD938522.
 Location of services is indicative only. Council accepts no liability for any error.
 Archaeological data supplied by NZ Archaeological Assoc/Dept. of Conservation.

Email: gis@westernbay.govt.nz
 Date: 22/09/2016
 Operator: JTB
 Map: E:\Shapefiles\2016\Dog Control Bylaw\WPOD\Dog Control Bylaw - Huharua Harbour Park.mxd



DOG CONTROL BYLAW - HUHARUA HARBOUR PARK





Puketoki Scenic Reserve



Produced using ArcMap by the Western Bay of Plenty District Council GIS Team.
 Crown copyright reserved. LINZ digital license no. NW/35200/03 & T0093572.
 Location of services is indicative only. Council accepts no liability for any error.
 Archaeological data supplied by NZ Archaeological Assoc/Dept. of Conservation.

Email: gis@westernbay.govt.nz
 Date: 18/03/2016
 Operator: mib
 Map: E:\Shape\MLB\2016\Dog Control Bylaw\1003\Dog Control Bylaw\1003\Reserve.mxd

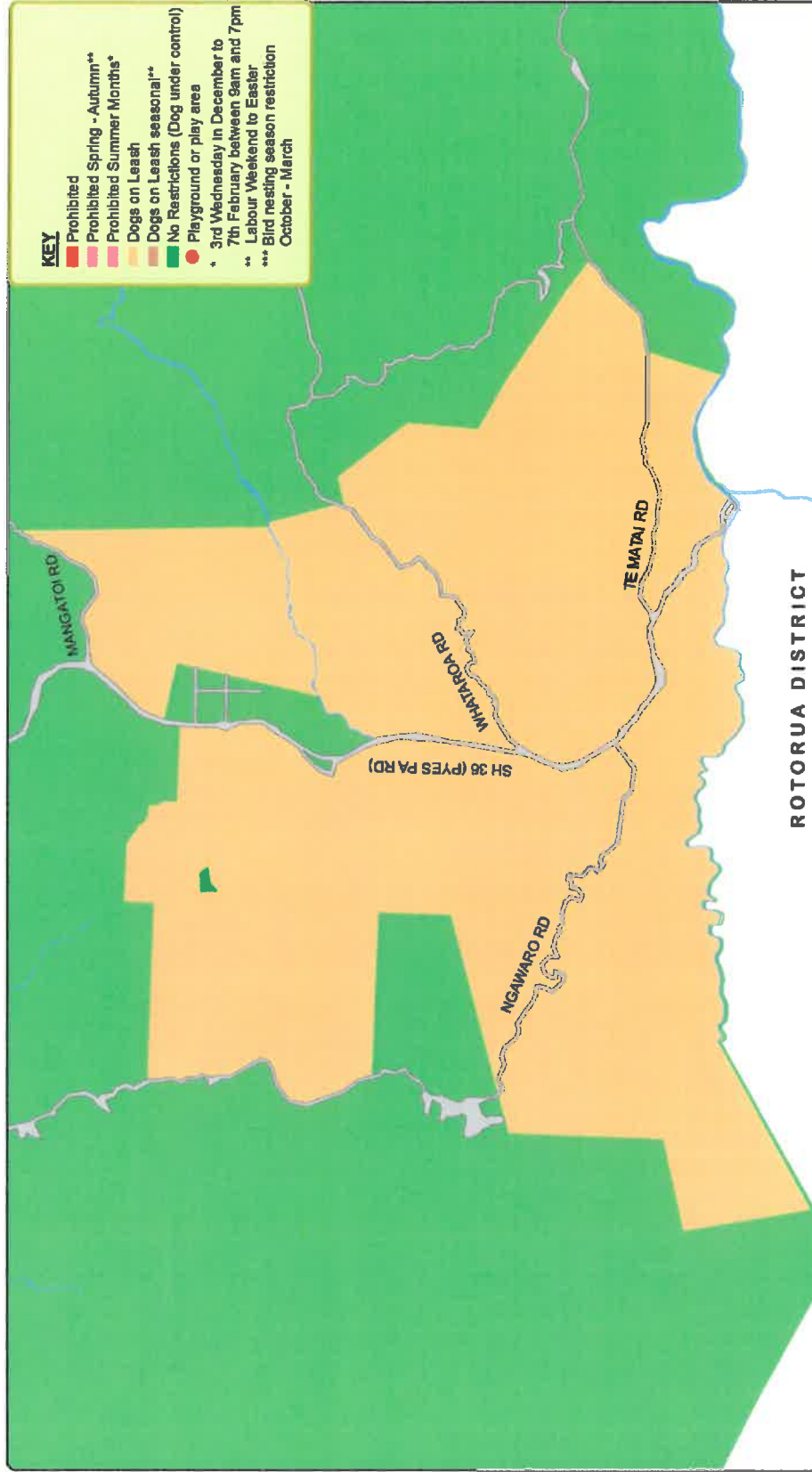


DOG CONTROL BYLAW - PUKETOKI SCENIC RESERVE





TECT All Terrain Park



KEY

- Prohibited Spring - Autumn**
- Prohibited Summer Months*
- Dogs on Leash
- No Restrictions (Dog under control)
- Playground or play area

* 3rd Wednesday in December to 7th February between 8am and 7pm
 ** Labour Weekend to Easter
 *** Bird nesting season restriction October - March

Produced using ArcMap by the Western Bay of Plenty District Council GIS Team.
 Crown copyright reserved. LINZ digital license no. HW/52200/03 & TD093522.
 Location of services is indicative only. Council accepts no liability for any error.
 Archaeological data supplied by NZ Archaeological Assoc/Dept. of Conservation.

Email: gis@westernbay.govt.nz
 Date: 22/03/2016
 Operator: mh
 Map: E:\Shape\MLB\2016\Dog Control Bylaw\WOP\Dog Control Bylaw - TECT All Terrain Park.mxd

Scale A4 - 1:35,000
 0 250 500 1,000 1,500 2,000 2,500 3,000 Meters

Western Bay of Plenty
District Council

**DOG CONTROL BYLAW -
TECT ALL TERRAIN PARK**





OngaOnga Reserve




Produced using ArcMap by the Western Bay of Plenty District Council GIS Team.
 Crown copyright reserved. LINZ digital license no. HN/20200/03 & TD095522.
 Location of services is indicative only. Council accepts no liability for any error.
 Archaeological data supplied by NZ Archaeological Assoc/Dept. of Conservation.

Email: gis@westernbay.govt.nz
 Date: 16/03/2016
 Operator: mb
 Map: E:\Shapes\MLB\2016\Dog Control Bylaw\MOO\Dog Control Bylaw - OngaOnga Reserve.mxd



DOG CONTROL BYLAW - ONGAONGA SCENIC RESERVE



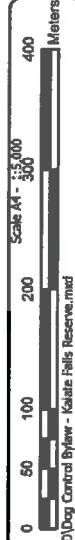


Kaiate Falls Reserve



Produced using ArcMap by the Western Bay of Plenty District Council GIS Team.
 Crown copyright reserved. LINZ digital license no. NW/3220003 & TD053572.
 Location of services is indicative only. Council accepts no liability for any error.
 Archeological data supplied by NZ Archeological Assoc/Dept. of Conservation.

Email: gis@westembay.govt.nz
 Date: 18/03/2016
 Drawn by: ELS
 Map: E:\Shapefiles\MLB\2016\Dog Control Bylaw\4000\Dog Control Bylaw - Kaiate Falls Reserve.mxd



DOG CONTROL BYLAW - KAIATE FALLS RESERVE



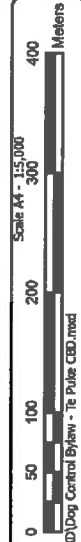


Te Puke CBD



Produced using ArcMap by the Western Bay of Plenty District Council GIS Team.
 Crown copyright reserved. LINZ digital license no. HW/35200/03 & T0093522.
 Location of services is indicative only. Council accepts no liability for any error.
 Archaeological data supplied by NZ Archaeological Assoc/Dept. of Conservation.

Email: gis@westernbay.govt.nz
 Date: 22/03/2016
 Operator: mlb
 Map: E:\Shape\PLB\2016\Dog Control Bylaw\WDD\Dog Control Bylaw - Te Puke CBD.mxd



DOG CONTROL BYLAW - TE PUKE CBD





Maketu




Produced using ArcMap by the Western Bay of Plenty District Council GIS Team.
 Crown copyright reserved, LINZ digital license no. HN/32200/03 & TD093522.
 Location of services is indicative only. Council accepts no liability for any error.
 Archaeological data supplied by NZ Archaeological Assoc/Dept. of Conservation.

Email: gis@westernbay.govt.nz
 Date: 18/03/2016
 Operator: mib
 Map: E:\Shape\MLB\2016\Dog Control Bylaw\WOP\Dog Control Bylaw - Maketu.mxd




DOG CONTROL BYLAW - MAKETU





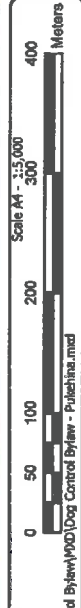
Pukehina



- KEY**
- Prohibited
 - Prohibited Spring - Autumn**
 - Prohibited Summer Months*
 - Dogs on Leash
 - Dogs on Leash seasonal**
 - No Restrictions (Dog under control)
 - Playground or play area
 - 3rd Wednesday in December to 7th February between 9am and 7pm
 - ** Labour Weekend to Easter
 - *** Bird nesting season restriction October - March

Produced using ArcMap by the Western Bay of Plenty District Council GIS Team.
 Crown copyright reserved. LINZ digital license no. HW/352200/03 A, T10093522.
 Location of services is indicative only. Council accepts no liability for any error.
 Archaeological data supplied by NZ Archaeological Assoc/Dept. of Conservation.

Email: gis@westernbay.govt.nz
 Date: 18/03/2016
 Operator: mib
 Map: E:\Shape\MLB\2016\Dog Control Bylaw\POD\Dog Control Bylaw - Pukehina.mxd



DOG CONTROL BYLAW - PUKEHINA

