

Appendix (i) – Schedule of Identified Significant Ecological Features

This Appendix contains a schedule of items referred to on the District Planning Maps and that are protected by rules in the Plan. The schedule gives details on the location, identity, and habitat type for each site.

Further relevant details on the identified sites are included in the “Schedule of Sites of Significant Conservation, Value, Western Bay of Plenty Volumes 2 and 3” and include information on:


- Habitat type (forest, wetland, shrubland etc)
- Vegetation
- Wildlife
- Significant flora and fauna
- Protection status
- Threats
- Other Remarks.

Some significant ecological features fall either partly or wholly below Mean High Water Spring. These features are not within Council jurisdiction and are therefore not included. They are under Regional Council jurisdiction.


As well as those ecological features listed in the District Plan, there are other ecological features in the district that are not listed because they have been given a lower ecological ranking. This lower ranking however, does not mean that such features are not environmentally important nor worthy of protection by other than regulatory methods.

Schedule of Protected Identified Ecological Features


Site No	District Plan Map Ref	Name	Habitat
T13/1	C3	East Ngatukukituku Eco Area Ext	Forest
T13/2	C3; C4	Tahawai Stream Bush	Forest
T13/3	C4	Park Road Shoreline	Estuarine Margin Vegetation
T13/4	C4	Katikati 1	Estuarine Margin Vegetation
T13/5	C4	Stokes Road Wetland	Estuarine Vegetation
T13/7-8	B4; B5; C4; C5	Tuapiro	Estuarine and Freshwater Vegetation
T13/9	B4; B5	Wolseley Road	Estuarine Vegetation
T13/12	C4; C5	Katikati Estuary 3	Forest & Estuarine Vegetation
T13/13	C4; C5; D4	Park Road Shoreline	Shrubland and Estuarine Vegetation
T13/14	B4; B5	Hikurangi	Estuarine Margin Vegetation
T13/15	C4; C5	Katikati 2	Estuarine Margin Vegetation
T13/18	C3	Grammar Road Bush	Forest
T14/1	E4	End Works Road Bush	Forest
T14/2	E4; E5	Works Road Bush	Forest




Site No	District Plan Map Ref	Name	Habitat
T14/3	E4	End Wright Road Bush	Forest
T14/4	E4	Whatakao Stream Bush 1	Forest
T14/5	D4; E3; E4	Poupou Stream Bush	Forest
T14/6	E3; E4	End Hume Road Bush	Forest
T14/7	D3; D4; E3; E4	Lockington Road Bush	Forest
T14/8	D3; D4; E3; E4	Tuapo Stream Bush	Forest
T14/9	D3; D4;	Waitekohe Stream	Forest
T14/10	D3	Te Rereatakahia	Forest
T14/11	D3; D4	Sapphire Springs Bush	Forest and Hot Springs
T14/12	D4; D5	Waitekohe Stream Mouth	Estuarine Vegetation
T14/13	E4; E5	Ted Cole Bush	Forest
T14/16	D4	Rereatakahia Estuary	Estuarine Wetlands
T14/17	D4	Tetley Road Embayment	Estuarine Wetland
T14/19	E5	Wainui River Bush 3	Forest
T14/20	D4	Stevenson Bush	Forest
T14/24	D4; D3	Mania Stream Bush	Forest
T14/26	E4	Aongatete River Bush	Forest
U13/1	B5	Athenree 1	Estuarine margin and wetland
U13/2	B5; B6; C5	Freshwater Wetlands, Matakana Island	Freshwater Wetlands
U13/3	B5; B6	Nthn Matakana Is Wetland and Dunes	Freshwater Wetlands and Dunes
U13/4	B4; B5	Athenree 2	Shrubland and Scrub
U13/5	B5	Tuapiro Point	Scrub and Flaxland
U13/6	B5; C5	Ongare	Estuarine Margin Vegetation
U13/7	C6	Matakana Island Estuary Wetland	Estuarine Wetlands
U13/8	B4; B5	Athenree Road	Estuarine Margin Vegetation
U13/9	B5	Bowentown Road	Estuarine Vegetation
U13/10	B5	Athenree Settlement	Estuarine Vegetation
U13/11	B5; C5	Tahawai	Mangrove Shrub and Shrublands
U13/12	B5; B6	Pios Beach	Sand Dune Vegetation
U13/13	B5; B6	Bowentown Heads 1	Forest
U13/14	B5	Bowentown Heads 2	Forest
U13/15	B5	Part of Athenree 2	Forest
U13/17	B5	Western side of Seaforth Road	Sedgeland/Ineland
U13/18	B5	North of Athenree	Forest
U13/19	B5; C5	Ongare Point	Forest and Treeland
U13/21	C6	Mid-Matakana Island Shoreline	Estuarine Wetlands
U13/22	B4; B5	Inlet	Settlement - Forest and Treeland
U13/23	B5	Tanners Point	Forest and Treeland




Site No	District Plan Map Ref	Name	Habitat
U13/24	C6	Cottage Road	Sedgeland & Flaxland
U14/1	E4 E5	Wainui River Bush 1	Forest
U14/2	F5; F6	Mackersey Bush	Forest
U14/3	F6	Mangakuru Stream Bush 1	Forest
U14/4	E6; E7; F6; F7; G5	East side of Te Puna Quarry	Shrubland and Forest
U14/5	F6	Minden	Shrubland and Forest
U14/6	F5; F6	Whakamarama Bush	Forest
U14/7	F6	Mangakura Stream Bush 2	Forest and Shrubland
U14/8	F5	Whakamarama Road Bush	Forest
U14/10	F6	Waiata Road Bush	Forest and shrubland
U14/14	G5	Archer's Bush	Forest
U14/15	F6 G6	Manuwata Bush	Forest
U14/16	E5; F5	Waipapa River Bush 1	Forest
U14/18	F5	Ross Road Bush 2	Forest
U14/19	F10; G5	Rocky Cutting Road Bush	Shrubland and Forest
U14/23	F5; F6	Te Puna Bush	Forest
U14/24	G10; G11; H10; H11	Ohineanaanga Stream Bush	Forest
U14/26	G11; G12; H11; H12	Rangiuru Gorge Bush	Forest
U14/28	G10; G11; H10; H10; H11	Atuaroa Stream Bush	Forest
U14/30	G6; H6	Mangapapa Opuiki Bush	Forest
U14/31	G5; G6; H5; H6	Soldiers Road Bush	Forest
U14/32	F6; G5; G6	Kaikaikaroro Bush	Forest
U14/33	E4; E5	Wainui River Bush 2	Forest
U14/34	E6; G7; G8	Tautau Stream Bush	Forest
U14/35	G10	Otawa/Otanewainuku Pvt Land4	Shrubland and Forest
U14/37	F6; G10	Otawa/Otanewainuku Pvt Land 3	Forest
U14-38	H9	Deans Bush	Forest
U14/39	G9; G10	Otawa Block	Forest
U14/40	G10	Waitaha Block	Forest
U14/43	G8 H8	McPhail Road Bush 1	Forest
U14/44	G9; G10	Garrett Road Bush	Forest
U14/45	G7; H7	Kopurererua Stream Bush 1	Forest
U14/46	F5	Waipapa River Bush 2	Forest
U14/47	F5	Waipapa River Bush 3	Forest
U14/49	F4; F5; F5	Waipapa River Bush 4	Forest
U14/50	G7	Omanawa River Bush South	Forest
U14/51	F6	Te Puna Stream Bush 2	Forest
U14/52	E6	West side of Te Puna Quarry	Shrubland and Forest



Site No	District Plan Map Ref	Name	Habitat
U14/100	D7; D8; E8	East Rangiwaea Island	Estuarine Margin Vegetation
U14/102	D5; E5	Wainui Estuary	Sedgeland and shrubland
U14/103	D7; E7	Opureora	Tussockland
U14/104	D7	Motungaio Island	Saltmarsh, shrub and forest
U14/105	D7	Tahunamanu Island	Sandspit vegetation
U14/107	E6; E7	Snodgrass Road	Estuarine vegetation
U14/108	E6	Te Puna Estuary	Manuka Forest
U14/109	D7	Hunters Creek	Freshwater and Saline Vegetation
U14/110	E5; E6	Waipapa Estuary	Estuarine Vegetation
U14/111	E5; E6	Apata Estuary	Estuarine Wetland and Vegetation
U14/112	D7	Opureora Inlet	Wetland Vegetation
U14/113	D7	Opureora Inlet	Sedgeland
U14/114	D7	Waiherehere Road	Estuarine Vegetation
U14/115	D6; D7	Tahunamanu Spit	Sandspit
U14/116	C7; D6; D7	Bluegum Bay	Estuarine Vegetation
U14/117	D6; D7	Tirohanga	Sedgelands and Mangrove Shrubland
U14/119	D7; D8; E7; E8	Rangiwaea Island Estuary	Mangrove, Sedgelands, Shrubland
U14/120	E7	Pitua Road	Sandspit and Estuarine Vegetation
U14/121	E7	Kuka Road	Freshwater Wetland
U14/122	E6; E7	Waipa Road	Estuarine Vegetation
U14/123	E6	Omokoroa Station Road	Estuarine Vegetation
U14/124	E5; D5	Wainui	Estuarine Vegetation
U14/125	D7	Waihirere Inlet	Freshwater and Saline Vegetation
U14/126	D6; D7	Tirohanga Road Wetland	Grey Willow Forest
U14/127	D7	Waihirere Road Wetland	Grey Willow Forest
U14/128	D5	Matahui Road	Shrub and Tussockland
U14/129	E6	Ngakautuakina Point	Forest and Treeland
U14/130	D6; E6	Omokoroa Bush	Forest and Treeland
U14/131	E7	Okimoki Road	Estuarine Vegetation
U14/133	E7	Wairoa Estuary	Estuarine Vegetation
U14/135	E6	Mangawhai Bay Inlet	Estuarine Vegetation
U14/136	D5; D6; E5; E6	Te Hopai Island	Estuarine Vegetation
U14/139	E6	Waipapa Estuary 2	Mangrove Scrub and Shrublands
U14/140	E7	Okimoki Road	Estuarine Vegetation
U14/141	D5	Morton Road	Mangrove Scrub and Shrublands
U14/142	D5	Wainui Estuary 2	Estuarine Vegetation
U14/143	E6	Mangawhai Bay	Estuarine Vegetation
U14/144	D6; E6	Ngakautuakina Road	Estuarine Vegetation



Site No	District Plan Map Ref	Name	Habitat
U14/145	D6; E6	Te Pungaatai Inlet	Estuarine Vegetation
U14/146	E6	Omokoroa	Mangrove Scrub
U14/147	E6; E7	Newham Road	Mangrove Scrub and Shrubland
U14/148	D7; E7	Matotangaroa Isle Foreshore	Estuarine Vegetation
U14/149	D5; D5	Aongatete Estuary	Mangrove Stands
U14/150	D5; E5	Turner Road	Estuarine Vegetation
U14/151	D4; D5	Walker Road Estuary	Estuarine Vegetation
U14/152	D5	Puketutu Point	Estuarine Wetland
U14/153	G11; G12	Kaituna River Bush 1	Kahikatea Forest
U14/154	G11; G12	Kaituna River Bush 2	Kahikatea Forest
U15/1	G9; H9	Water Reserves 3	Forest
U15/2	H8; H9	Tauranga Water Reserve	Forest
U15/3	H9; J10	Water Reserve 2	Forest
U15/5	H8; H9	McPhail Road Bush 2	Forest
U15/7	G10; H10	Raparapahoe Stream Bush	Forest
U15/8	H10	Fredrickson Property	Forest
U15/9	G5; H5	Roberts Bush 1	Forest
U15/10	J10	R. Lintons Bush	Forest
U15/11	J8; J9	Te Rerenga Stream Bush	Forest
U15/12	G10; J9	Kiwi Stream/ Mangorewa River	Forest
U15/13	H10; J9	Te Rerenga Stream Mouth	Forest
U15/14	H11; H12; J10; J11	Upper Mangorewa Gorge Bush	Forest
U15/15	H6; H7; J7	Remains of Ngamanawa Block	Forest
U15/16	G10; G11; H10	Wharatoa Gorge Block	Forest
U15/18	J7; H6; H7; H81; J6	Puwhenua Forest	Forest
U15/19	J12; H11; H2; J11;	Kaituna River Bush 1	Forest
U15/21	G10; G11; H11	Ohineanaanga Stream Bush	Forest
U15/24	H10; J10	Mangatoi Stream Bush	Forest
U15/25	G8; H7; H8;	MacDonalds Bush	Forest
U15/26	H7; H8	Kohu Bush	Forest
U15/27	H7; H8	Pyes Pa Road Bush	Forest
U15/28	H12	Upper Mangorewa Gorge Bush	Forest
U15/37	J12	Pokopoko Stream Remnants	Forest
V14/1	F13; G13	Maketu Sandspit 1	Duneland Vegetation
V14/2	F13; G13	Maketu Estuary	Saltmarsh and Wetlands
V14/3	G13	Arawa Wetlands	Willow forest and Freshwater wetland
V14/5	G13;G14	Waewaetutuki and surrounds	Freshwater Wetland vegetation
V14/7	G14	Wharere Road Wetland	Freshwater and saline vegetation



Site No	District Plan Map Ref	Name	Habitat
V14/8	G15	Pukehina 2	Treeland and vineland
V14/10	F13; G13	Maketu Sandspit 2	Spinifex sand field
V14/11	F14; G14	Little Waihi Bush	Forest and scrub
V14/12	F13; F14	Okurei Pt	Pohutukawa forest and treeland
V14/14	G14	Little Waihi Estuary	Saltmarsh and sandy cayei
V14/15	G15	Pukehina Beach Road	Sedgeland, sandfield and vineland
V15/2	H15	Otamarakau Bush Remnants	Coastal Forest
V15/5	K14;J14	Pongakawa Stream Bush	Forest
V15/7	J13; K13	Waiari Stream Bush Remnants	Forest