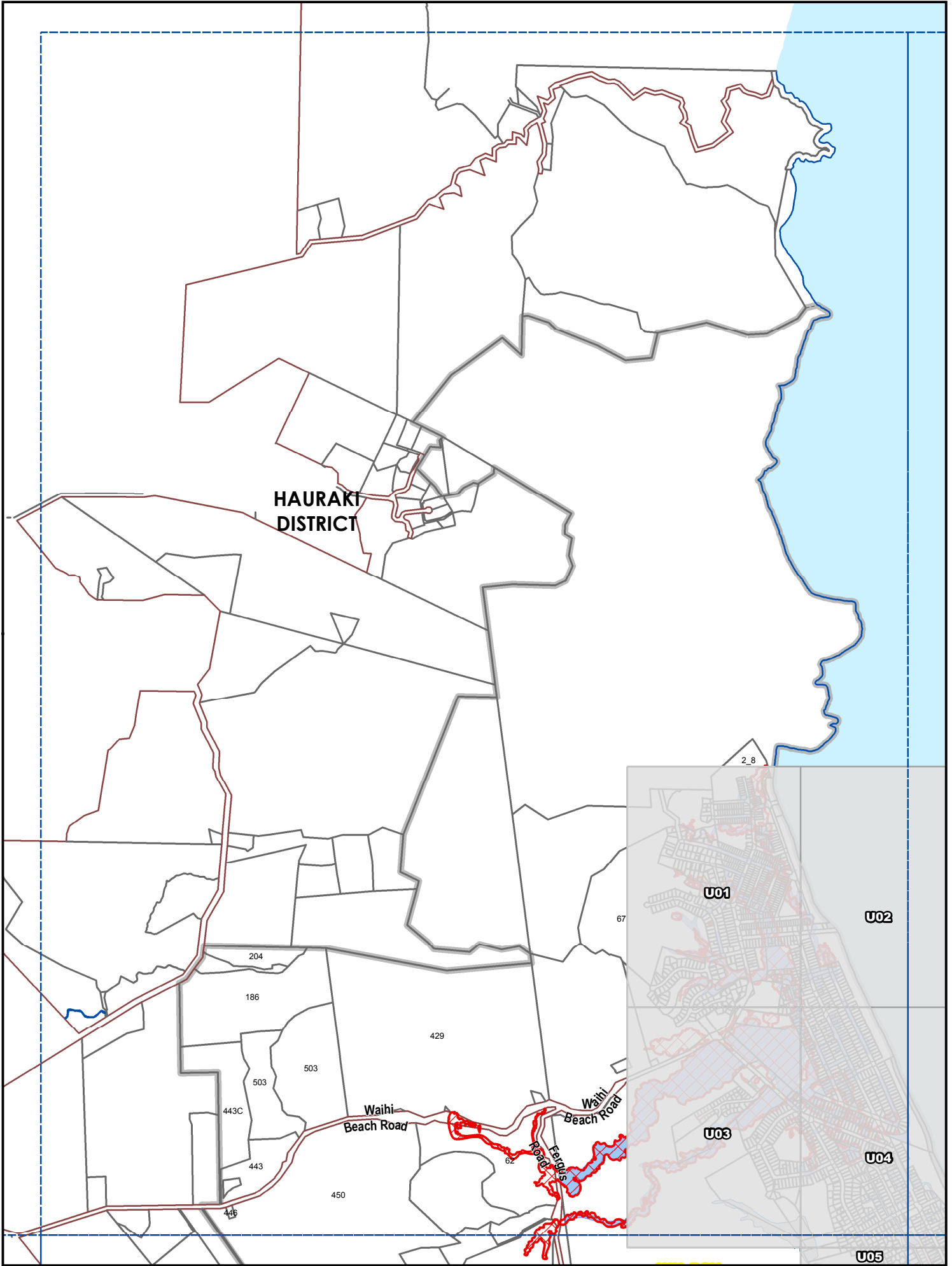


Crown Copyright Reserved. LINZ Digital Licence Number HN/352200/03 & TDO03522.



HAURAKI DISTRICT

Waihi Beach Road

Waihi Beach Road

Feetis Road




A03

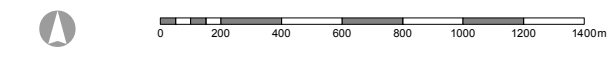
FLOODABLE AREAS ONLY

Rural Series

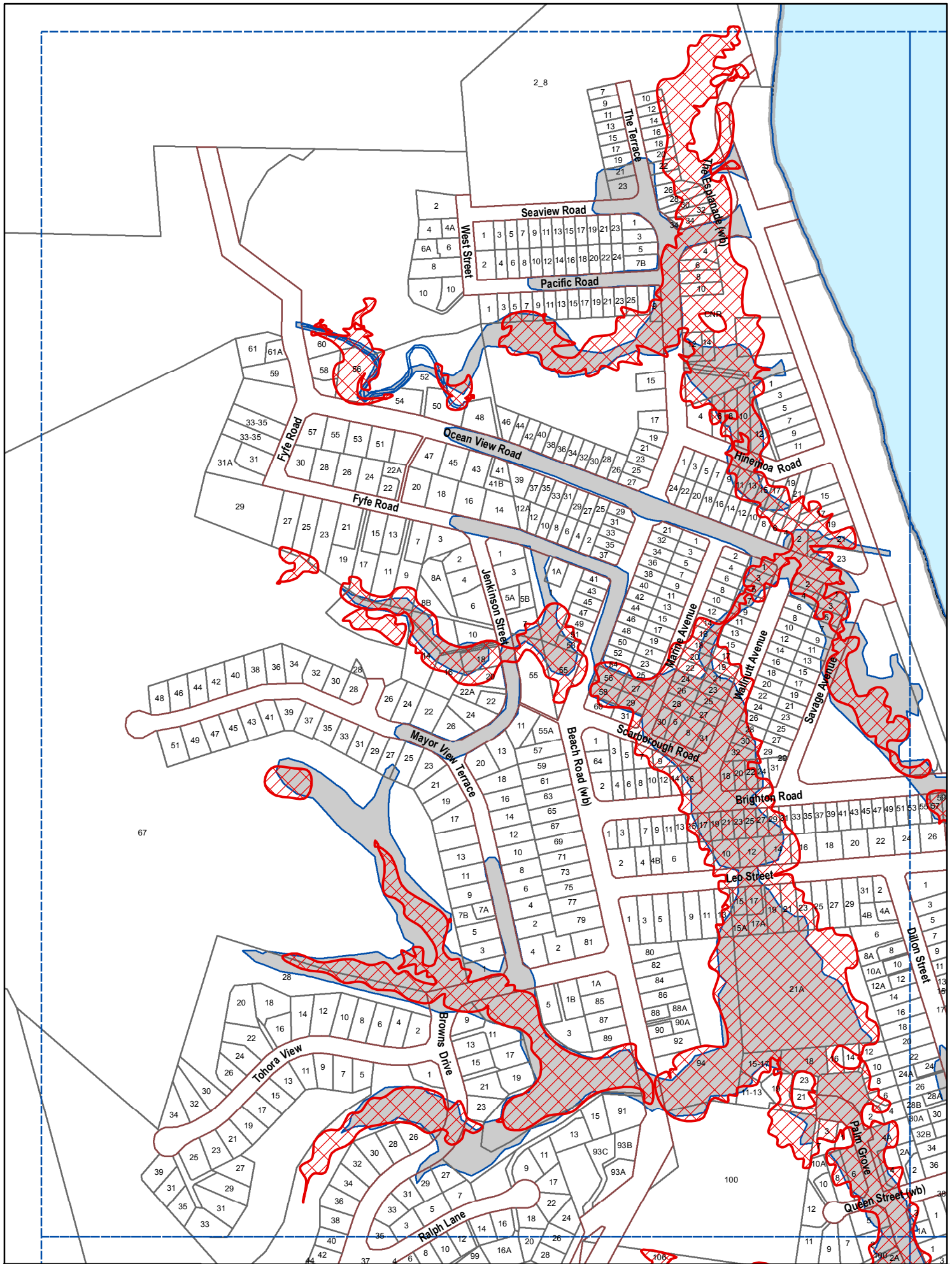


Legend




-  Proposed Flood Hazard
-  Existing Flood hazard
-  Existing Flood Hazard area excluded from study



Scale 1:25000 (A4) Revision Date: 28 September 2013



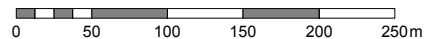
Legend

-  Proposed Flood Hazard
-  Existing Flood Hazard area
-  Existing flood hazard area excluded from study

U01

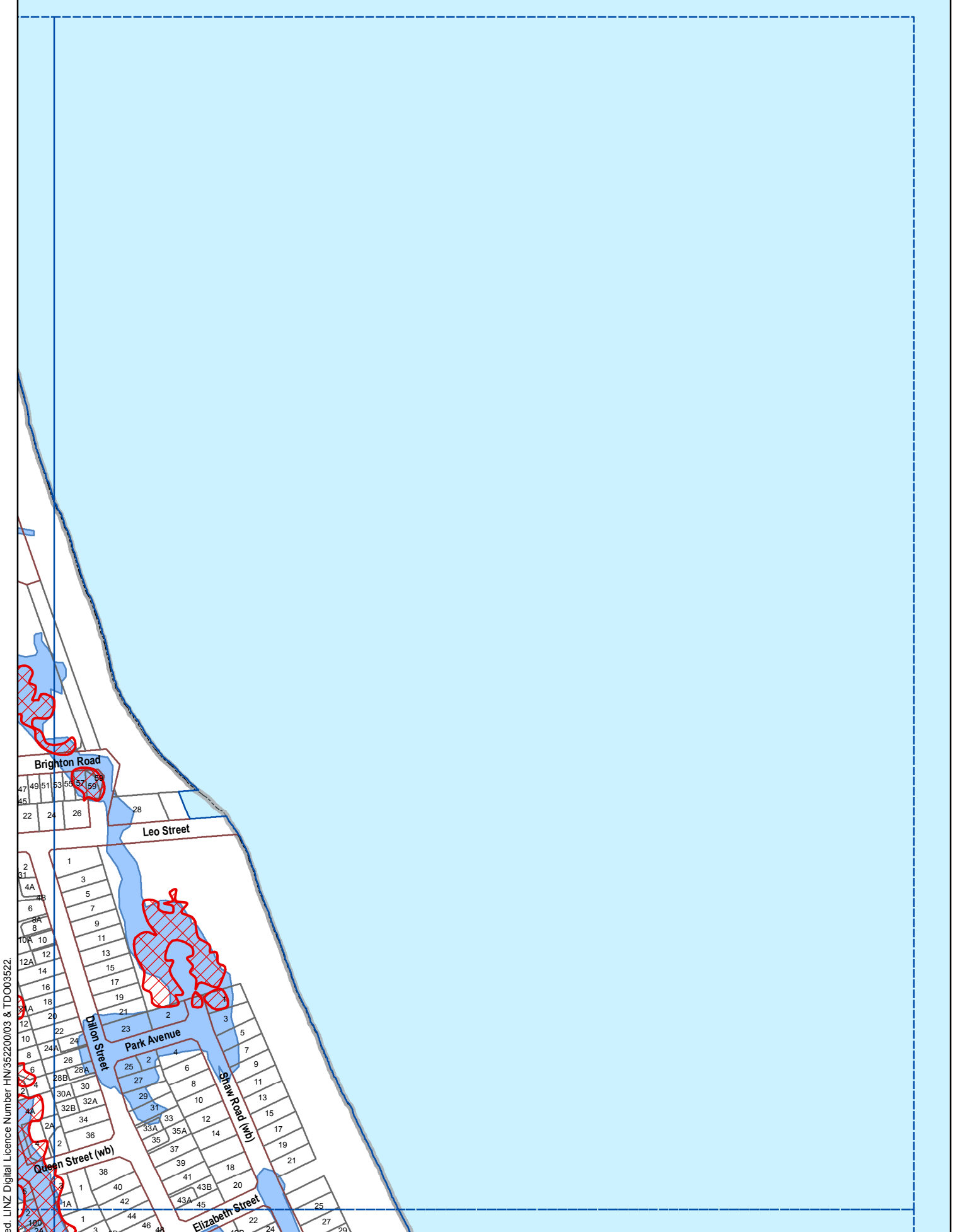
FLOODABLE AREAS ONLY

Waihi Beach



Scale 1:5000 (A4)

Revision Date: 28 September 2013

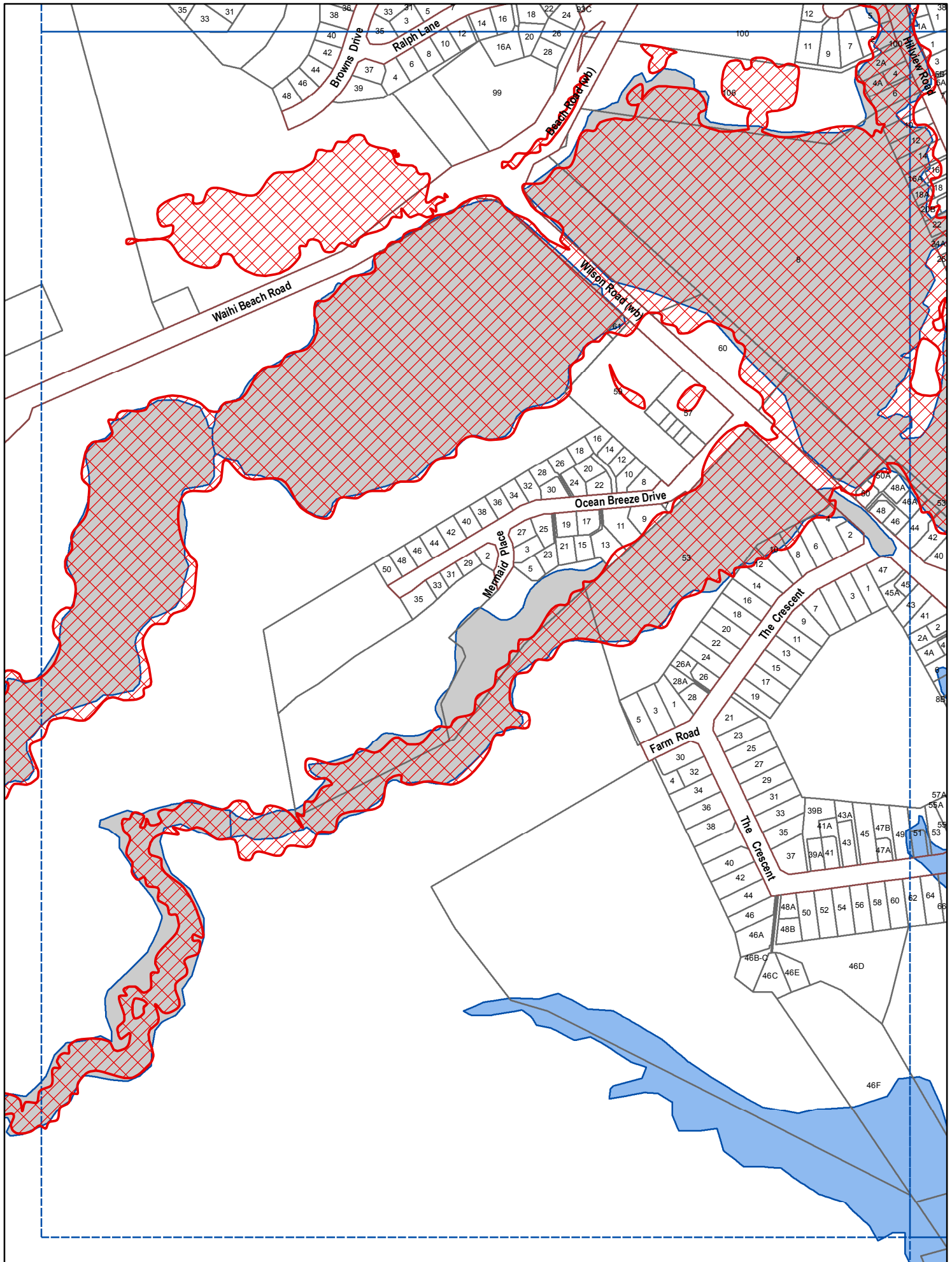


Crown Copyright Reserved. LINZ Digital Licence Number HN/352200/03 & TDO03522.




Legend

- Proposed Flood Hazard
- Existing Flood Hazard
- Existing Flood Hazard area excluded from study

U02	FLOODABLE AREAS ONLY	Waihi Beach	 Western Bay of Plenty District Council
	 0 50 100 150 200 250m	Scale 1:5000 (A4)	Revision Date: 28 September 2013



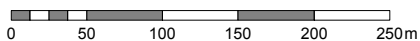
Legend

-  Proposed Flood Hazard
-  Existing Flood Hazard area
-  Existing flood hazard area excluded from study

U03

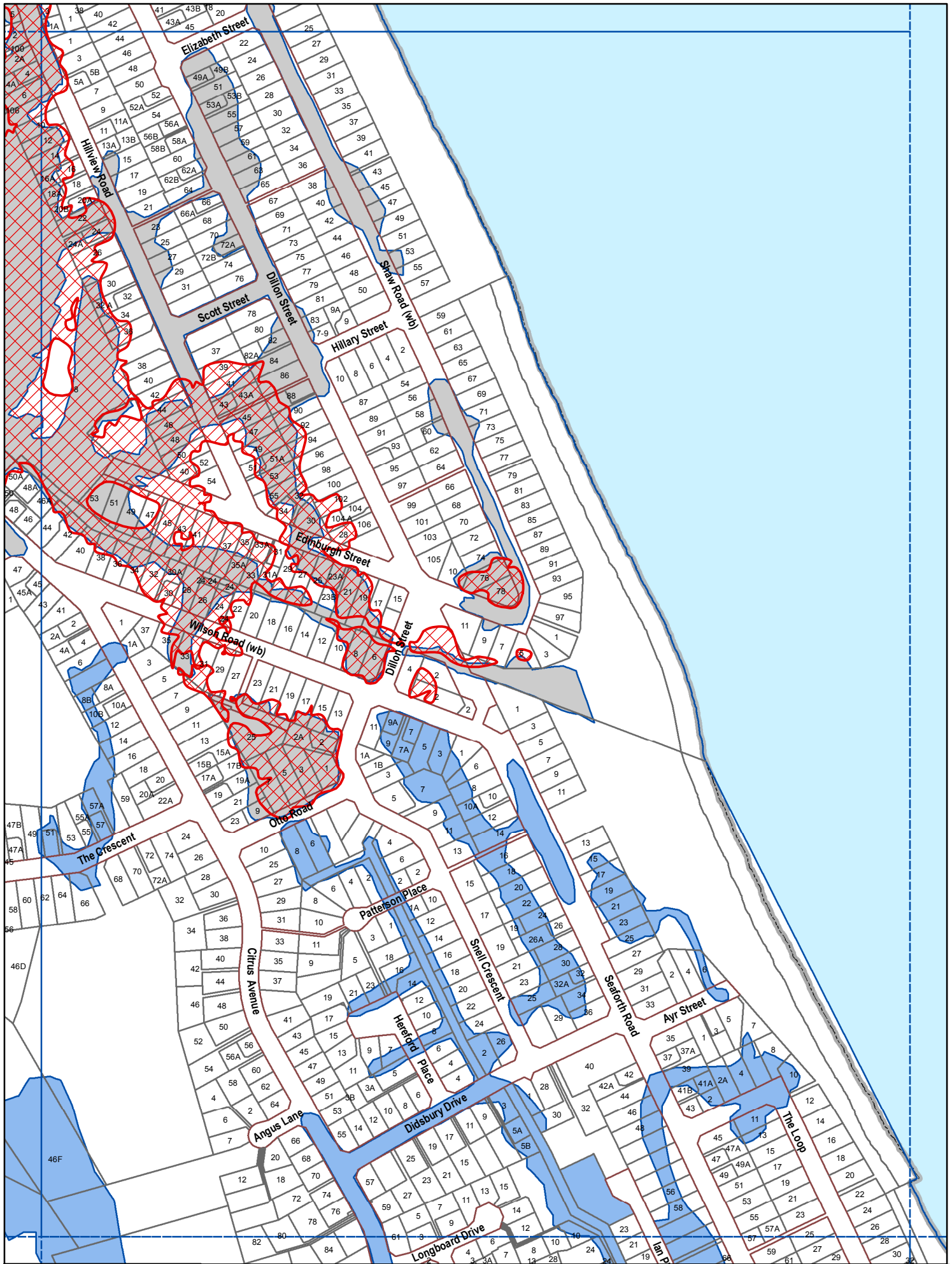
FLOODABLE AREAS ONLY

Waihi Beach






Scale 1:5000 (A4)

Revision Date: 28 September 2013



Legend

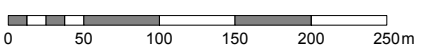
-  Proposed Flood Hazard
-  Existing Flood Hazard area
-  Existing flood hazard area excluded from study

U04



FLOODABLE AREAS ONLY

Waihi Beach



Scale 1:5000 (A4)

Revision Date: 28 September 2013